

DOMINION PIPELINE MONITORING COALITION



481 Ravens Run Road, Monterey, Virginia 24465; 540-290-0913; rwebb.dpmmc@gmail.com

July 6, 2017

Ms. Diana Adams
Freedom of Information Act Coordinator
Virginia Department of Environmental Quality
Diana.Adams@deq.virginia.gov

Sent via Email

Dear Ms. Adams:

RE: Freedom of Information Act Request

We request records related to the three sections of the Atlantic Coast Pipeline indicated below and on the accompanying maps, including the following information:

1. Site-specific information describing erosion and sediment control plans, stormwater management plans, stream crossing plans, and slope stabilization plans for construction associated with the pipeline corridor, access roads, and other workspace.
2. Plan narratives, schematics, and site-specific plan view and cross-section diagrams of the pipeline corridor, access roads, and other workspace construction, showing the extent of excavation, the disposition of spoil, and the locations and specifications for erosion and runoff control and slope stabilization structures?
3. All pre-construction and post-construction runoff calculations prepared to evaluate potential changes in runoff characteristics following construction associated with the pipeline corridor, access roads, and other workspace.

We request all records related to the above information, including submissions to DEQ by the ACP developers and their contractors, correspondence between DEQ and the ACP developers and their contractors, correspondence among DEQ staff, correspondence between DEQ and other government agencies and offices, and all agendas, notes, summaries, and handouts for meetings involving the ACP developers and their contractors, DEQ staff, and other government agencies and offices.

Ms. Diana Adams
July 6, 2017

page 2

Our request applies to the three selected sections of the pipeline indicated on the attached maps, including information for the pipeline corridor, project-related access roads, and all other project-related workspace. Note that the pipeline corridor and access roads are depicted as represented by the ACP developer to the Federal Energy Regulatory Commission and posted on the project docket on May 26, 2017.

Attached maps:

- Map 1: A six-mile section of the proposed pipeline route in Highland County that extends from ACP milepost 84 to milepost 90.
- Map 2: A three-mile section of the proposed pipeline route in Highland and Bath Counties that extends from ACP milepost 91 to milepost 94.
- Map 3: A three-mile section of the proposed pipeline route in Augusta and Nelson Counties that extends from ACP milepost 157 to milepost 160. Note that this section of the route includes staging areas, pipe fabrication and pullback areas, and other construction areas associated with horizontal directional drilling and contingency direct pipe installation.

Because the DEQ has published a draft Section 401 Water Quality Certification for the ACP and initiated a public comment period, provision of the requested information in five working days is essential.

Thank you for your help. Please contact me if I can provide clarification regarding this request.

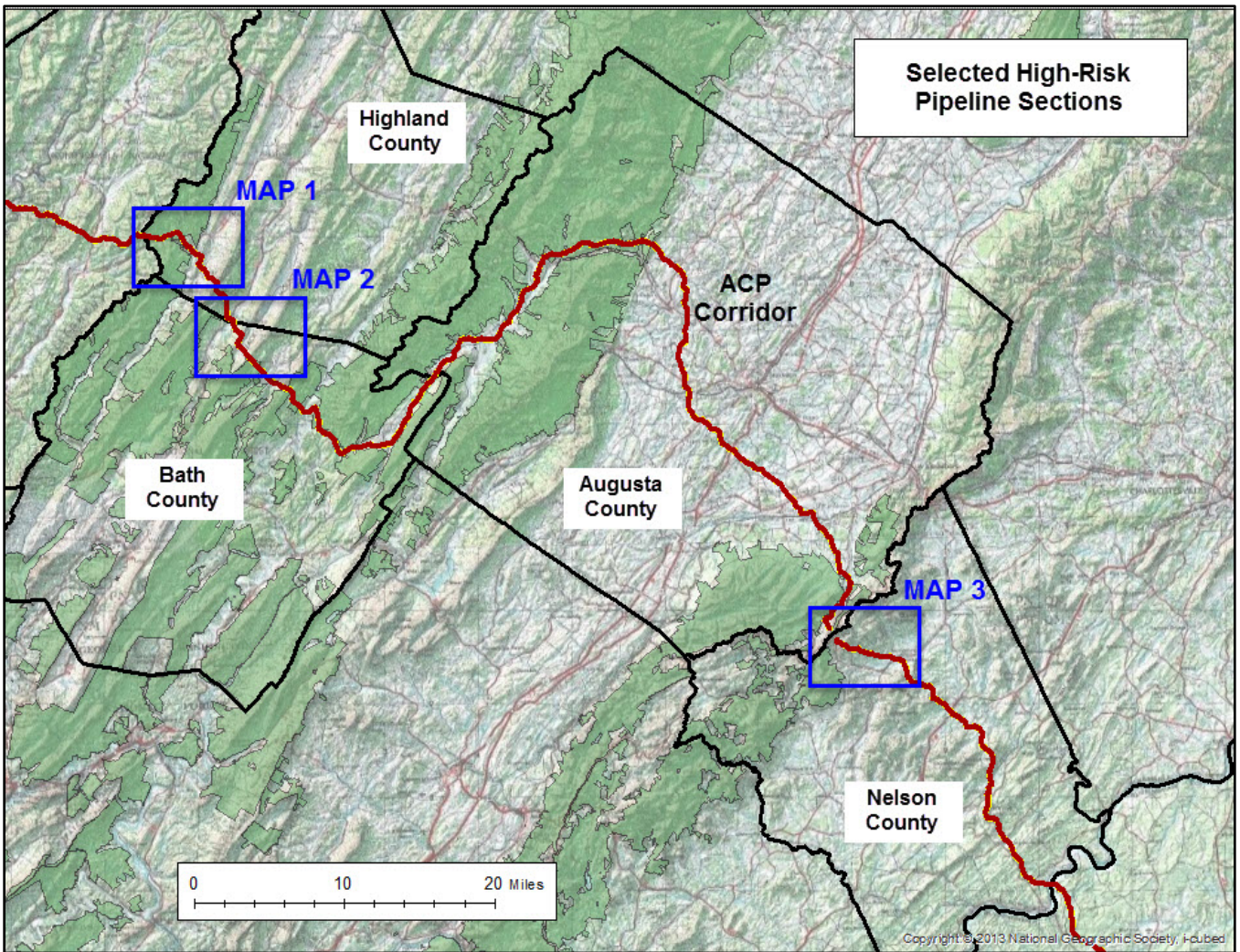
Sincerely,



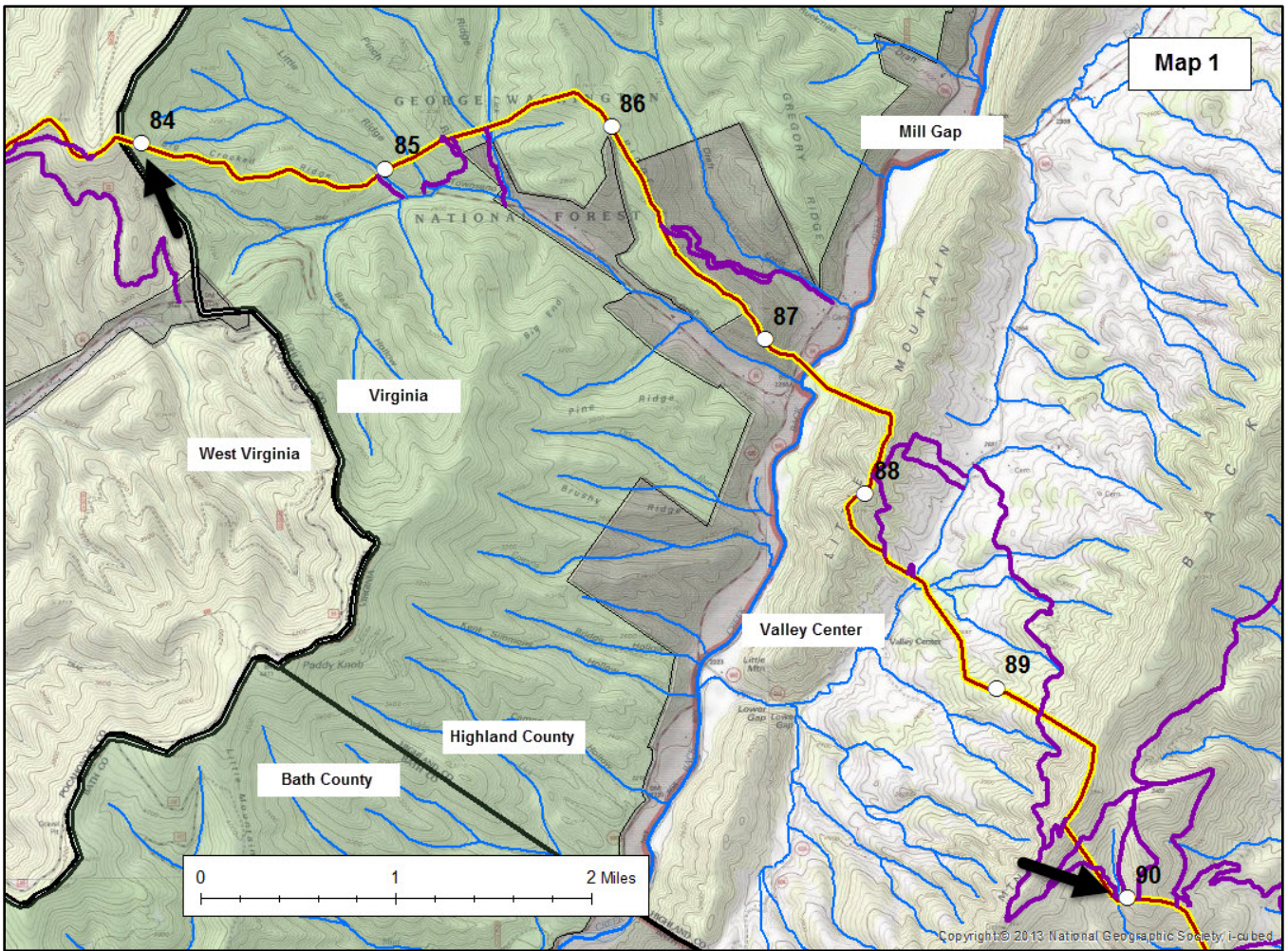
Rick Webb
Program Coordinator, DPMC

cc: David Sligh
Tammy Belinsky
David Paylor
Molly Ward

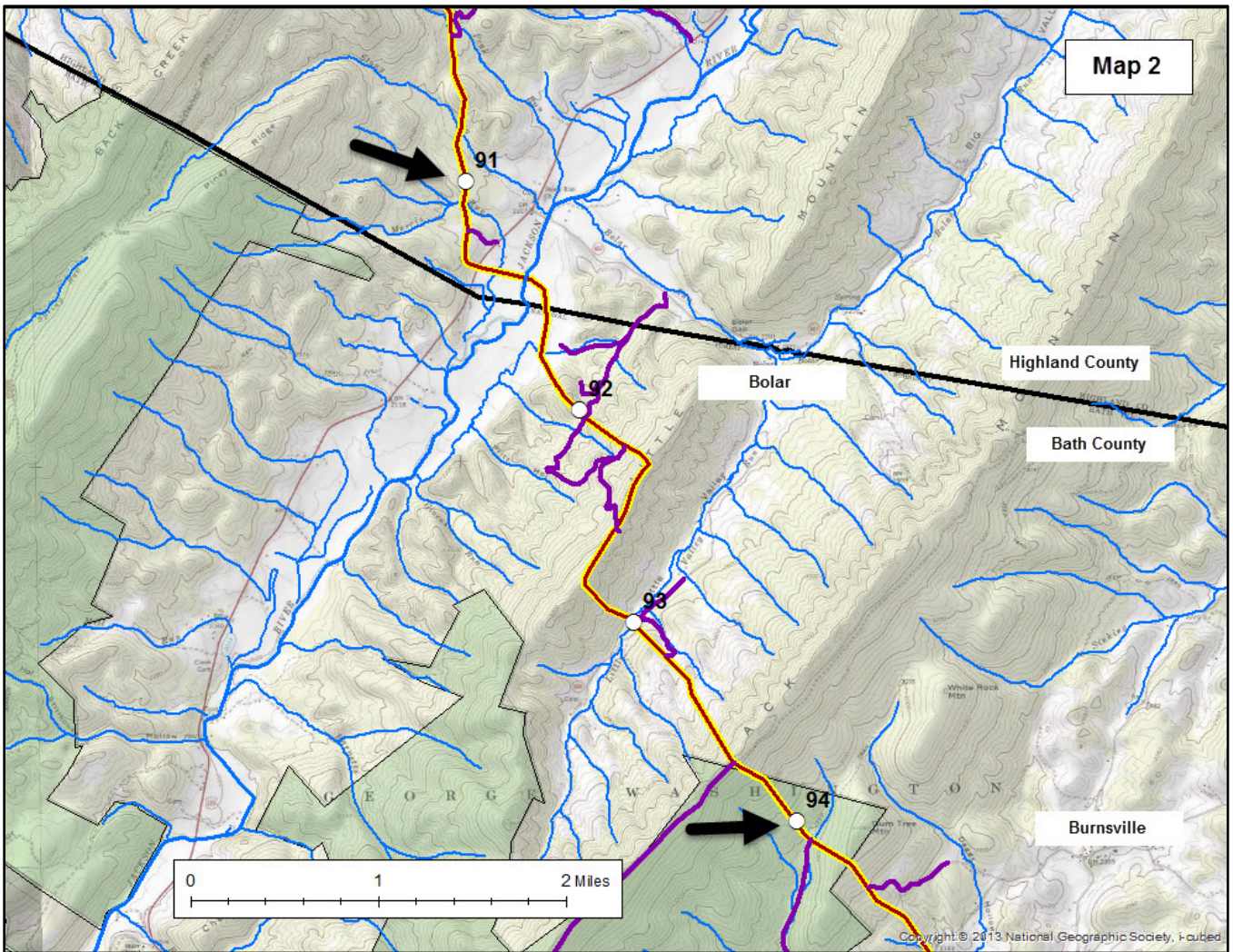
encl



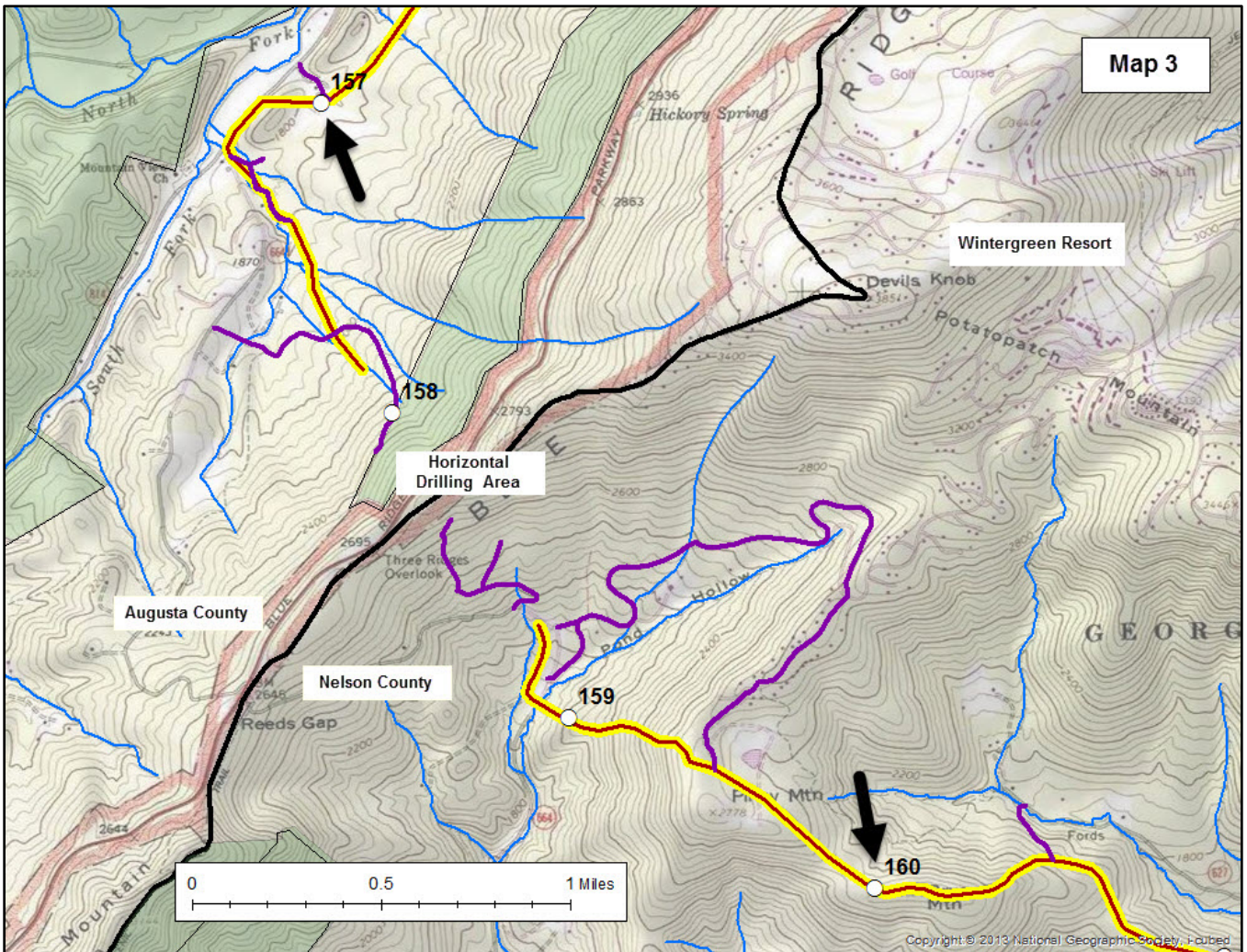
Locations of selected Atlantic Coast Pipeline sections.



Map 1- The ACP corridor is indicated by a red and yellow line. Access roads are indicated by purple lines. The black areas indicate the endpoints of the selected sections.



Map 2 - The ACP corridor is indicated by a red and yellow line. Access roads are indicated by purple lines. The black areas indicate the endpoints of the selected sections.



Map 3 - The ACP corridor is indicated by a red and yellow line. Access roads are indicated by purple lines. The black areas indicate the endpoints of the selected sections.